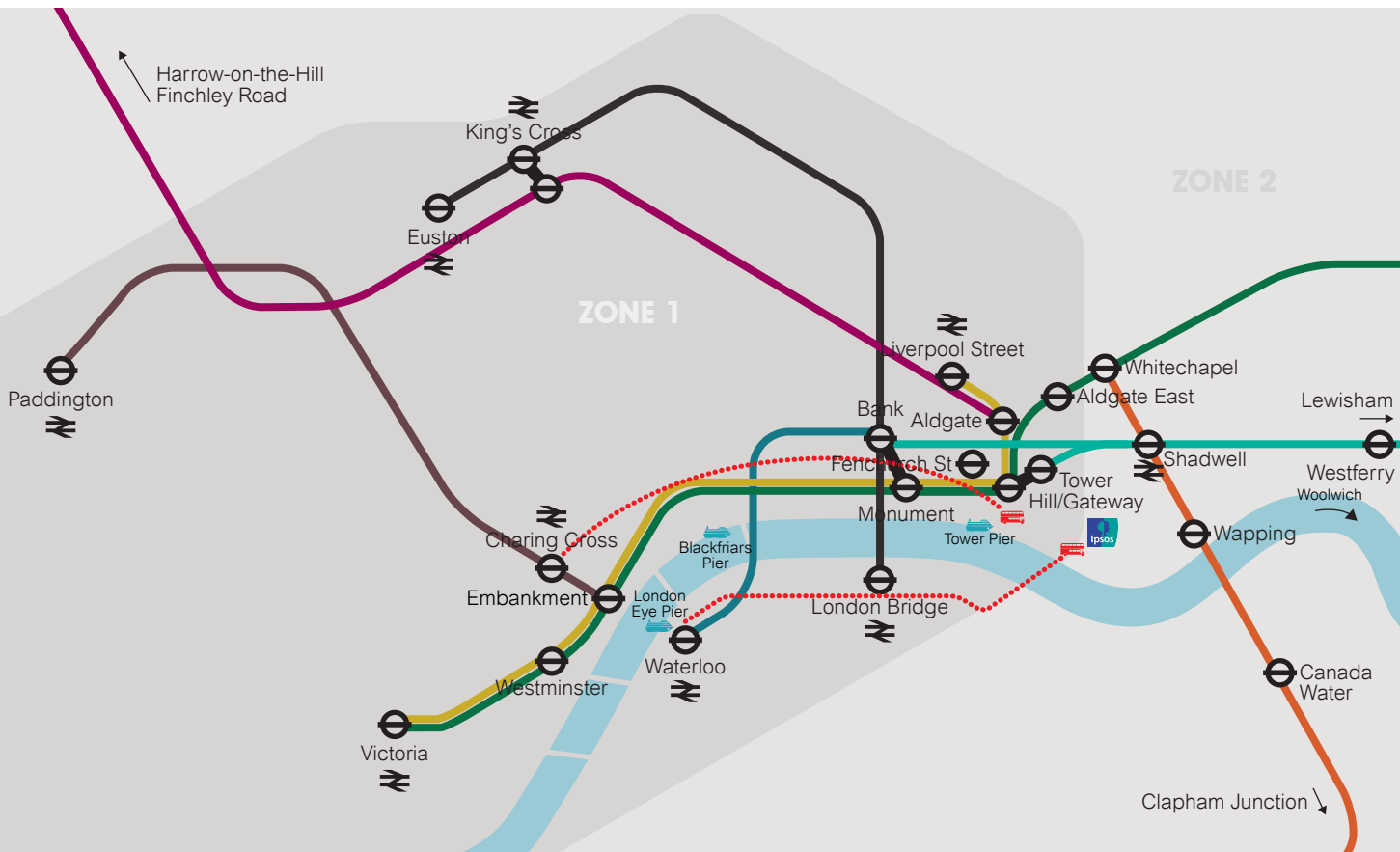




TRAVEL TO THOMAS MORE SQUARE

IPSOS
3 THOMAS MORE SQUARE
LONDON E1W 1YW




LONDON UNDERGROUND

- Bakerloo line
- Circle line
- District line
- Northern line
- Overground
- Metropolitan line
- Waterloo & City line
- DLR

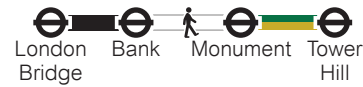
RAIL NETWORK

BY TUBE

FROM
LIVERPOOL STREET
4 MINS



FROM
LONDON BRIDGE
7 MINS



FROM
BOROUGH
8 MINS



FROM
CHARING CROSS
10 MINS



FROM
KING'S CROSS
13 MINS



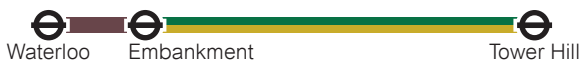
FROM
EUSTON
14 MINS



FROM
VICTORIA
14 MINS



FROM
WATERLOO
17 MINS



FROM
PADDINGTON
21 MINS



FROM
CLAPHAM JUNCTION
29 MINS



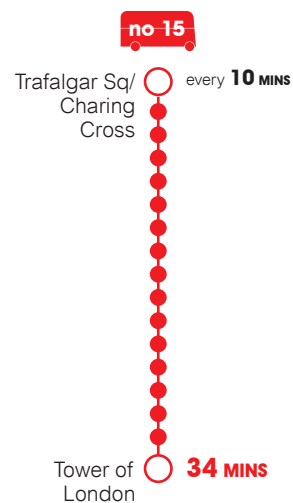
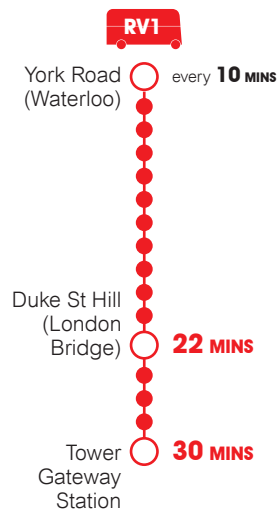
FROM
LEWISHAM
29 MINS



FROM
HARROW-ON-THE-HILL
42 MINS



BY BUS



BY BOAT (RB1)

FROM
LONDON EYE PIER
17 MINS

FROM
BLACKFRIARS PIER
11 MINS

FROM
WOOLWICH
31 MINS

ON FOOT

- Tower Hill 9 MINS
- Aldgate East 13 MINS
- Wapping 15 MINS
- Shadwell 15 MINS
- Aldgate 15 MINS
- Monument 18 MINS
- London Bridge 20 MINS
- Bank 22 MINS
- Liverpool Street 22 MINS
- Tower Pier 16 MINS

See next page for walking routes

FOR MORE
JOURNEY
PLANNING
TIPS GO TO
WWW.TFL.GOV.UK

Source: www.tfl.gov.uk



TRAVEL TO THOMAS MORE SQUARE

IPSOS
3 THOMAS MORE SQUARE
LONDON E1W 1YW



BY BICYCLE

BARCLAYS BIKE DOCKING POINTS

**SUPERHIGHWAY - EAST TO WEST
DUE 2016**

Tower Hill	Lower/Upper Thames St	Victoria Embankment	Parliament Square	Hyde Park Corner	Lancaster Gate
	2 MILES	2.9 MILES	3.8 MILES	5.5 MILES	

ON FOOT (SHORTEST WALKS)

Tower Hill	9 MINS	
Aldgate East	13 MINS	
Wapping	15 MINS	
Shadwell	15 MINS	
Aldgate	15 MINS	